



8 ACRES

CEDAR RIVER




G28  
COUNTY


P



231ST ST

**Legend**

-  Park Boundary
-  Parking Areas
-  Boat Ramp

0  200  
1" = 200 Feet

Conservation Area  
**McKeown Bridge River Access**  
 Aerial Photography Flown in 2005      Map Created January 2010

